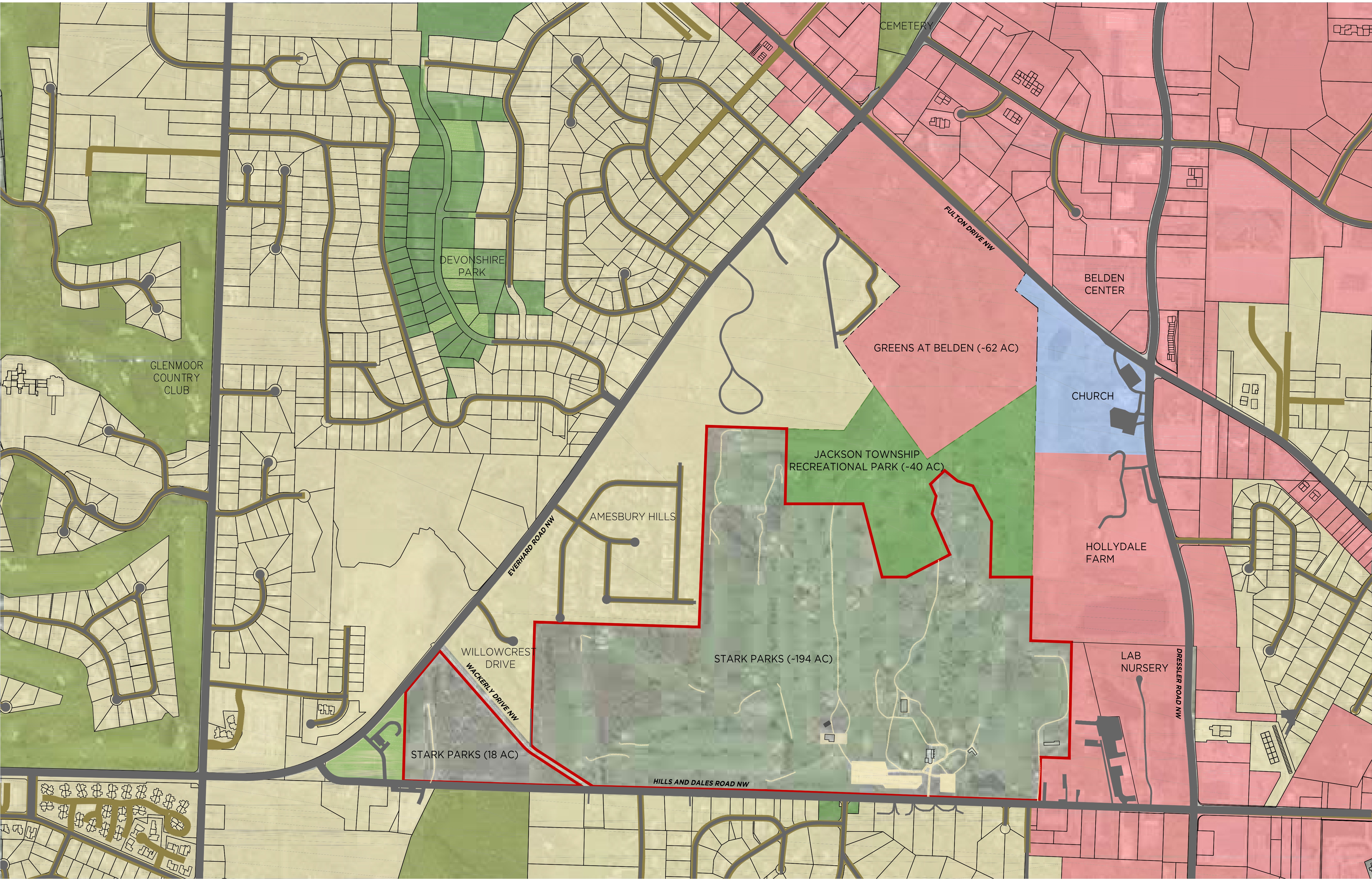
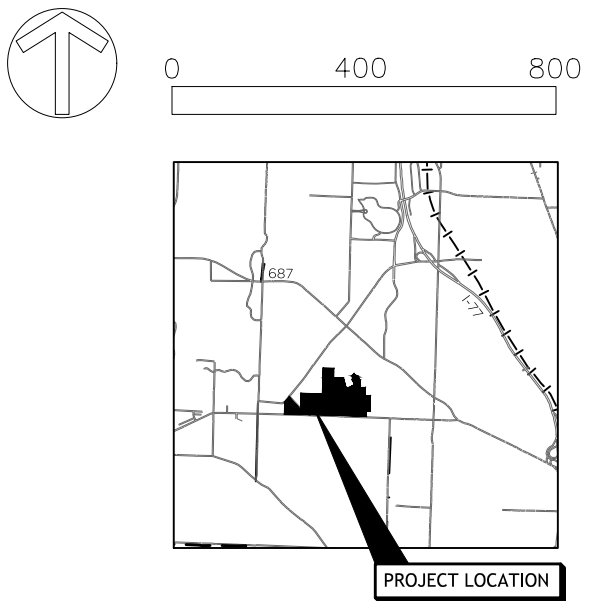


LAND USE MAP TAM O'SHANTER PARK MASTER PLAN



LEGEND

- COMMERCIAL
- RESIDENTIAL
- INSTITUTIONAL
- PUBLIC GREEN SPACE
- PRIVATE GREEN SPACE
- PROPERTY LINE
- PROJECT BOUNDARY



EXISTING CONDITIONS MAP TAM O'SHANTER PARK MASTER PLAN



LEGEND

- (X) TEE BOX, FAIRWAY AND GREEN
- PROPERTY LINE
- PROJECT BOUNDARY

0 200 400

PROJECT LOCATION

PHOTO INVENTORY TAM O'SHANTER PARK MASTER PLAN




CLUB HOUSE



18TH HOLE - DALES



GENTLY ROLLING TOPOGRAPHY ON HILLS COURSE



ENTRY DRIVE TO PARKING LOT




16TH HOLE TEE BOX - DALES



HIGH POINT ON HILLS COURSE




COVERED DRIVING RANGE



HIGH POINT ON HILLS COURSE



FRAMED VIEWSHED NEAR THE 7TH HOLE - HILLS COURSE



OAK STAND



PANO NEAR 8TH HOLE




POND




GENTLY ROLLING TOPOGRAPHY ON HILLS COURSE



SHELTER



SPECIMEN OAK



PANO NEAR 8TH HOLE

