




SAFETY AND ETIQUETTE


BASIC TRAIL PREPARATION


- Wear comfortable and sturdy shoes
- Bring drinking water
- Wear bug/mosquito repellent
- Wear sunscreen
- Leave valuables at home and secure property by locking cars

 **Travel single file** - Stay to the right, pass on the left. Take breaks to the side.


 **Give audible warning before passing** - If you don't have a bell, give a verbal warning you are approaching.


 **Take belongings with you and properly dispose of trash in receptacles.**

 **Wear a helmet** - According to the Bicycle Safety Institute, helmet use reduces head injury risks by an estimated 85%. On road, bikers ride **with** traffic, while pedestrians walk/run **against** traffic. Always use caution and obey traffic regulations.

 **Slow down** - Bikers should ride at a safe pace and be cautious of walkers and horses. Horses always have the right-of-way, where permitted. Please obey the speed limit signs posted along the trails.

 **Stay on park property** - Don't stray from the trails. Not only is there greater risk of getting lost, but you may be trespassing on private property.

 **Pets must be leashed and all waste must be picked up** Take advantage of pet stations along the trails. Insert clean bags, without holes and tears, one-at-a-time in the top of the receptacle. Retrieve by pulling from the bottom.

 **Hunting at Stark Parks** - Hunters must maintain no less than 50 yards of clearance from any building, road, picnic area, official trail or developed area to assure a safe distance from park users. We always encourage wearing bright colors to stand out in nature, and hunters are required to wear orange attire for visibility. For conflicts between visitors or landowners, or to report unauthorized activities, contact Stark Parks Rangers.

STARKPARKS.COM



@StarkParks

ADMINISTRATION OFFICES & SIPPO LAKE MARINA

5300 Tyner St. NW • Canton, Ohio 44708
General Inquiries: (330) 477-3552
Rentals & Reservations: (330) 409-8096

EXPLORATION GATEWAY RALPH REGULA CANALWAY CENTER

5712-12th St. NW • Canton, Ohio 44708

MAINTENANCE & CONSTRUCTION OFFICES

798 Genoa Ave. NW • Massillon, Ohio 44646


WILDLIFE CONSERVATION CENTER

330.477.0448 800 Genoa Ave. NW
Massillon, Ohio 44646
Wildlife Inquiries: (330) 477-0448



Stark Parks' mission is to preserve, manage, and connect natural areas to serve the community through recreation, conservation, and education.

3/2025 10,000



PARKS AND TRAILS MAP

Quail Hollow Park Photo by: Justin Logsdon



Legend

1-13 Towpath Trailheads

- 1 Canal Bend
- 2 Craig Pittman
- 3 Wooster St.
- 4 John Glenn Grove
- 5 Massillon Rec. Center
- 6 Lake Ave
- 7 Bridgeport Quarry
- 8 40 Corners
- 9 Crystal Springs
- 10 Butterbridge Rd
- 11 Lock 4
- 12 St. Helena Heritage Park
- 13 Lake Lucerne

Map is not to scale

Hours:

Parks are open 24 hours a day, unless noted otherwise.




ADMINISTRATION OFFICES: 5300 TYNER ST. NW. CANTON, OH 44708 • PHONE: (330) 477-3552
ON-DUTY PARK RANGER: (330) 353-2377 • RENTAL INFORMATION: (330) 409-8096

CAMPUS TRAIL - 1.4 MI

Campuses of Kent State University at Stark and State College between Frank Ave. & Dressler Rd., North Canton, 44720 🚲

CONGRESSMAN RALPH REGULA TOWPATH TRAIL PARK - 26.4 MI



Towpath Trail



This park encompasses 26.4 miles of the 110-mile Ohio and Erie National Heritage Canalway which extends north to Cleveland and south to New Philadelphia. The trail and bordering parklands follow the historic route of the Ohio & Erie Canal. Trailheads are near Rt. 21. The entire trail runs from Tuscarawas County to Cuyahoga County! (Trailheads below south to north.)

Canal Bend Trailhead 🚲

6997 Dolphin St. SW, Bolivar 44612

Craig Pittman Trailhead/Nav-Beth Park 🚲 🚶

8218 Hudson Dr. SW, Navarre 44662

Wooster St. (Waterworks Park) Trailhead 🚲

338 Wooster St. NW, Navarre 44662

John Glenn Grove Trailhead 🚲 🚶

8000 Warmington Rd. SW, Massillon 44646

Massillon Rec. Center

505 Erie St N. NW, Massillon 44646

Lake Avenue Trailhead 🚲 🚶

135 Lake Ave. NW, Massillon 44646

Bridgeport Quarry Trailhead & River's Edge Campground 🚲 🚶

3455 Erie Ave. NW, Massillon 44646

Forty Corners Trailhead 🚲 🚶

9197 Forty Corners St. NW, Massillon 44646

Crystal Springs Trailhead 🚲 🚶

4503 Erie Ave. NW, Massillon 44647

Butterbridge Trailhead 🚲

5513 Butterbridge Rd NW, Canal Fulton 44614

Lock 4 Trailhead 🚲 🚶

6575 Erie Ave. NW, Canal Fulton 44614

St. Helena Heritage Park 🚲

125 Tuscarawas St. NW, Canal Fulton 44614

Lake Lucerne Trailhead

7975 Erie Ave. NW, Canal Fulton 44614

COOK'S LAGOON - 0.3 MI

& STARK ELECTRIC RAILWAY TRAIL - 1.2 MI

1819 Mahoning Rd. NE, Canton 44705 🚲 🚶

DEER CREEK RESERVOIR & MAHONING VALLEY TRAIL - 4.9 MI

14514 Price St. NE, Alliance 44601 (Deer Creek Entrance) Trailhead(s): 182 Gaskill St. Alliance 44661 (Gaskill Trailhead) 🚲 🚶



Deer Creek Reservoir

DEVONSHIRE PARK - 0.7 MI

4679 South Blvd. NW, Canton 44718 🚲 🚶

ESMONT PARK - 0.6 MI

194 Mill St. SE, Canton 44707 🚲

FICHTNER PARK - 0.4 MI

12833 Market Ave., Hartville 44632 🚲 🚶

FRY FAMILY PARK - 4.1 MI

2533 Farber St. SE, Magnolia 44643 🚲 🚶 🐸

Trailhead(s): Corner of Rt. 800 and Westbrook Ave (Westbrook Trailhead)

HOOVER TRAIL - 5.4 MI

1325 E. Maple St., North Canton 44720 (Ball Fields) Trailhead(s): 525 7th St NE, North Canton 44720 (Hoover High School) 🚲

IRON HORSE TRAIL - 7.3 MI

1141 W. Beech St., Alliance 44601 (First Christian Church) Trailhead(s): Cenfield Ave (Small parking Lot) 🚲

MAGNOLIA FLOURING MILLS

216 North Main St., Magnolia 44643

MIDDLE BRANCH TRAIL - 7.7 MI

1714 Schneider St., Canton 44721 (Plain Township Parks Veterans Park) Trailhead(s): Corner of 55th St. NE and Johnnycake Ave. NE, Canton, OH (Canton City Parks, Gervasi Station Trailhead) 4000 Block of Martindale Rd NE, 44714 (Canton City Parks- Martindale Park) 🚲



Middle Branch Trail

MINERVA CONNECTOR TRAIL - 0.5 MI

501 Almeda Ave., Minerva 44657 (Municipal Park) 🚲

MOLLY STARK PARK & NATURAL TRAIL

Currently Closed

NICKEL PLATE TRAIL - 5.7 MI

2923 Pinevale Ave NE, Louisville, OH 44641

15101 Crowl Street SE., Minerva 44657 🚲 🚶


OLDE MUSKINGUM TRAIL - 5.7 MI

220 Cherry St. W, Canal Fulton 44614 (Cherry Street)

Trailhead(s): West side of Tuscarawas River at Butterbridge Ave. (Butterbridge Trailhead) 🚲 🚶

PETROS LAKE PARK & TRAILS - 3.2 MI

3519 Perry Dr. SW, Canton 44706 🚲 🚶



NATIONAL AWARD WINNING MINDFULNESS WALK TRAIL AND MENTAL HEALTH STATIONS!



Pike Ridge Park

PIKE RIDGE PARK - 2.5 MI

7498 East Sparta Ave., Magnolia, OH 44643 🚲

PIONEER TRAIL - 1.3 MI


2600 Harvard Park Ave. NW, Canton 44709 (Canton City Parks - Weis Park) 🚲

SANDY VALLEY TRAIL - 2.6 MI

262 Maple St., Waynesburg, OH 44688 🚲 🚶

QUAIL HOLLOW PARK & TRAILS - 13.4 MI

13480 Congress Lake Ave., Hartville 44632



Quail Hollow Park

SARATOGA HILLS TRAIL - 1.6 MI


6000 Block of Northview Ave NE, Canton 44721 🚲

Trailhead(s): Parking and access at Al Leno Park

SIPPO LAKE PARK - 4.2 MI

5300 Tyner St. NW, Canton 44708 (Marina Entrance) Trailhead(s): 5712 12th St. NW, Canton 44708 (Exploration Gateway), 800 Genoa Ave, Massillon 44646 (Wildlife Conservation Center) 🚲 🚶 🐸

Park hours are 6:00 AM - 11:00 PM



Sippo Lake Park

SIPPO VALLEY TRAIL - 7.9 MI


2069 Skyland Ave. NW, Massillon 44647 🚲 🚶 Entrance: 620 Water Ave., Massillon 44647 (Bottoms Park), 17th St. NW, Massillon 44647 (Lincoln Park), Between Lincoln Way and Wooster St., Massillon 44647 (Bison Ave Trailhead), 2200 Alabama Ave. NW, North Lawrence 44666 (Alabama Ave. Parking Lot)

TAM O'SHANTER PARK - 3.3 MI

5055 Hills and Dales Rd NW, Canton, OH 44708 🚲 🚶 🐸

WALBORN RESERVOIR - 6.9 MI

11324 Price St. NE, Alliance 44601 (Marina Entrance) Trailhead(s): 12824 Reeder Ave. NE, Alliance 44601 (Reeder Ave. Trailhead) 10960 Price St. NE, Alliance 44601 (Fishing Access) 13600 Marlboro Ave NE, Alliance (Eagle Observation Area) 🚲 🚶 🐸



Walborn Reservoir

WEST BRANCH TRAIL - 4.8 MI

1305 Stadium Park Dr. NW, Canton 44708 🚲

(Canton City Parks - Stadium Park)

A SHORT TRIP TO THE PARK

Take a pleasant trip through the park on these short trail sections. Each route offers flat, paved, or crushed limestone surfaces, making them simple trips. Along the way, you'll find shaded areas and convenient benches for resting and taking in the scenery.



Middle Branch Trail

TOWPATH TRAIL - 1 MI

St. Helena to Lock 4 (Canal Fulton)

TOWPATH TRAIL - 1.9 MI

John Glenn (South) to Wooster Street (Navarre)

COOK'S LAGOON - 0.3 MI

Cook's Lagoon Loop Trail

IRON HORSE TRAIL - 0.7 MI

First Christian Church to Beechwood

MIDDLE BRANCH TRAIL - 1.4 MI

Martindale to 55th Street

SIPPO LAKE PARK - 0.5 MI

Exploration Gateway to Wildlife Conservation Center

QUAIL HOLLOW PARK - 0.4 MI

Parking Area Next to Manor House to Asphalt Trail (Purple Trail)

OLDE MUSKINGUM TRAIL - 2.9 MI

Butterbridge (South) to High Mill Bridge (Crystal Springs)

ACTIVITIES

(ON-YOUR-OWN)



AMENITIES



Hiking is available at all parks and trails. We strive to provide accurate mileage as the trail system evolves by updating signage and materials in a consistent and timely manner. For the most up to date information visit the park and trail page at StarkParks.com. Due to varying trails and conditions, accessibility questions should call (330) 477-3552.